

Eel Pond Area

Name (optional): _____

Are you a resident of this area?

YES

NO

Are you a business owner or employee in this area?

YES

NO



Comments

Deployable Barriers (sci., mun.) +48"	<input type="checkbox"/>	<input type="checkbox"/>	<input type="checkbox"/>	
Wet Floodproofing (res.)	<input type="checkbox"/>	<input type="checkbox"/>	<input type="checkbox"/>	
School St increase culvert and elevate	<input type="checkbox"/>	<input type="checkbox"/>	<input type="checkbox"/>	
Dry Floodproofing (sci., com.)	<input type="checkbox"/>	<input type="checkbox"/>	<input type="checkbox"/>	
Elevate Eel Pond bulkheads	<input type="checkbox"/>	<input type="checkbox"/>	<input type="checkbox"/>	
Elevate Millfield Rd and parcels (res.)	<input type="checkbox"/>	<input type="checkbox"/>	<input type="checkbox"/>	
Elevate Water St and parcels (com.)	<input type="checkbox"/>	<input type="checkbox"/>	<input type="checkbox"/>	
Flood Barrier at Eel Pond Channel	<input type="checkbox"/>	<input type="checkbox"/>	<input type="checkbox"/>	
Reprogram 1 st fl. floodable (sci.)	<input type="checkbox"/>	<input type="checkbox"/>	<input type="checkbox"/>	
Move ops, develop park	<input type="checkbox"/>	<input type="checkbox"/>	<input type="checkbox"/>	
Elevate Structures (res.)	<input type="checkbox"/>	<input type="checkbox"/>	<input type="checkbox"/>	
Buyouts & convert to open space (res.)	<input type="checkbox"/>	<input type="checkbox"/>	<input type="checkbox"/>	

Fay Road Area

Name (optional): _____

Are you a resident of this area?

YES

NO

Are you a business owner or employee in this area?

YES

NO



Comments

Deployable Barriers (res.) +48"				
Wet Floodproofing (res.)				
Coastal bank and dune enhancement				
Landscape berm or terracing				
Elevate Road				
Elevate Structures (res.)				

Gansett Area

Name (optional): _____



Are you a resident of this area?

YES

NO




Are you a business owner or employee in this area?

YES

NO



Comments

				Comments
Deployable Barriers (road) +48"				
Dune enhancement +3'				
Modular Seawall (landing) +42"				
Elevate (landing/road)				
Construct Bridge				
Reroute road (storm)				
Reroute road (tidal)				

Juniper Point Area

Name (optional): _____

Are you a resident of this area?

YES

NO

Are you a business owner or employee in this area?

YES

NO



Comments

Deployable Barriers (res.) +48"				
Wet Floodproofing (res.)				
Hinckley Rd beach dune enhancement				
Dry Floodproofing (USCG, com.)				
Elevate seawalls and bulkheads				
Elevate roads				
Elevate Structures (USCG, com., res.)				
Reroute Little Harbor Rd (storm)				
Luscombe Ave waterfront park				

Mill Pond Area

Name (optional): _____

Are you a resident of this area?

YES

NO

Are you a business owner or employee in this area?

YES

NO



Comments

Deployable Barriers (mun.) +48"	<input type="checkbox"/>	<input type="checkbox"/>	<input type="checkbox"/>	
Wet Floodproofing (res.)	<input type="checkbox"/>	<input type="checkbox"/>	<input type="checkbox"/>	
Gardiner Rd Dune Construction (@wall)	<input type="checkbox"/>	<input type="checkbox"/>	<input type="checkbox"/>	
Restore Eel/Mill Pond Connection	<input type="checkbox"/>	<input type="checkbox"/>	<input type="checkbox"/>	
Elevate roads and parcels (res.)	<input type="checkbox"/>	<input type="checkbox"/>	<input type="checkbox"/>	
Raise Gardiner seawall w/ drainage	<input type="checkbox"/>	<input type="checkbox"/>	<input type="checkbox"/>	
Floodproof Park Rd Sewer Lift Station	<input type="checkbox"/>	<input type="checkbox"/>	<input type="checkbox"/>	
Millfield Rd Backyard Berms	<input type="checkbox"/>	<input type="checkbox"/>	<input type="checkbox"/>	
Drainage for Gardiner seawall	<input type="checkbox"/>	<input type="checkbox"/>	<input type="checkbox"/>	
Elevate Structures (res.)	<input type="checkbox"/>	<input type="checkbox"/>	<input type="checkbox"/>	
Buyouts & convert to open space (res.)	<input type="checkbox"/>	<input type="checkbox"/>	<input type="checkbox"/>	

Nobska Point Area

Name (optional): _____

Are you a resident of this area?

YES

NO

Are you a business owner or employee in this area?

YES

NO



Comments

Deployable Barriers (res.) +48"				
Wet Floodproofing (res.)				
Coastal bank and dune enhancement				
Elevate Church St & Lower Nobska Rd				
Reroute Lower Nobska Rd (storm)				
Elevate Structures (res.)				
Relocate outbuildings (tidal)				

Penzance Point Area

Name (optional): _____

Are you a resident of this area?

YES

NO

Are you a business owner or employee in this area?

YES

NO



Comments

Deployable Barriers (res.) +48"				
Wet Floodproofing (res.)				
Bar Neck & Point dune enhancement				
Elevate Roads				
Elevate Structures (res.)				
Buyouts and/or Move Structures				

Name (optional): _____

Spencer Baird Area

Are you a resident of this area?

YES

NO

Are you a business owner or employee in this area?

YES

NO



Comments

Deployable Barriers (res.) +48"	<input type="checkbox"/>	<input type="checkbox"/>	<input type="checkbox"/>	
Wet Floodproofing (res.)	<input type="checkbox"/>	<input type="checkbox"/>	<input type="checkbox"/>	
Stoney Beach dune enhancement	<input type="checkbox"/>	<input type="checkbox"/>	<input type="checkbox"/>	
Elevate Land and Structures	<input type="checkbox"/>	<input type="checkbox"/>	<input type="checkbox"/>	
Elevate Seawalls	<input type="checkbox"/>	<input type="checkbox"/>	<input type="checkbox"/>	
Elevate Structures (res.)	<input type="checkbox"/>	<input type="checkbox"/>	<input type="checkbox"/>	
Buyouts & convert to open space	<input type="checkbox"/>	<input type="checkbox"/>	<input type="checkbox"/>	

Waterfront Area

Name (optional): _____

Are you a resident of this area?

YES

NO

Are you a business owner or employee in this area?

YES

NO



Comments

Deployable Barriers (sci., mun.) +48"				
Wet Floodproofing (mun.)				
Bar Neck living shoreline				
Dry Floodproofing (sci., sewer lift)				
Water St/ Albatross flood walls				
Elevate NOAA bulkhead (tidal)				
Elevate Waterfront Park / NOAA corner				
Elevate Water St/ Albatross				
Reprogram 1 st fl. floodable (sci.)				
Move ops, expand waterfront park				