



Strategy is effective in reducing impacts from a 1 % chance storm event **OR**
 Strategy is effective in reducing impacts from tidal inundation



Strategy may be effective for some storm protection



Strategy is no longer effective for reducing impacts from storm or tidal inundation



Strategy could be effective at an earlier time frame but is not necessary

Management Area Gansett




- DEP Wetlands**
- Coastal Beach or Dune
 - Open Water
 - Rocky Intertidal
- Management Area**
- Parcel Boundaries
 - Coastal Infrastructure

Maintain Character

Deployable Barriers

Use deployable barriers (48")
at lower Gansett Road



Management Area Gansett




Dune Enhancement

- DEP Wetlands
- Coastal Beach or Dune
 - Open Water
 - Rocky Intertidal
- Management Area
- Parcel Boundaries
 - Coastal Infrastructure

Nature-based Solutions

Beach nourishment and dune enhancement at lower Gansett Road landing (+3 ft).



Management Area Gansett



DEP Wetlands

- Coastal Beach or Dune
- Open Water
- Rocky Intertidal

Management Area

- Parcel Boundaries
- Coastal Infrastructure

Protect/Connect





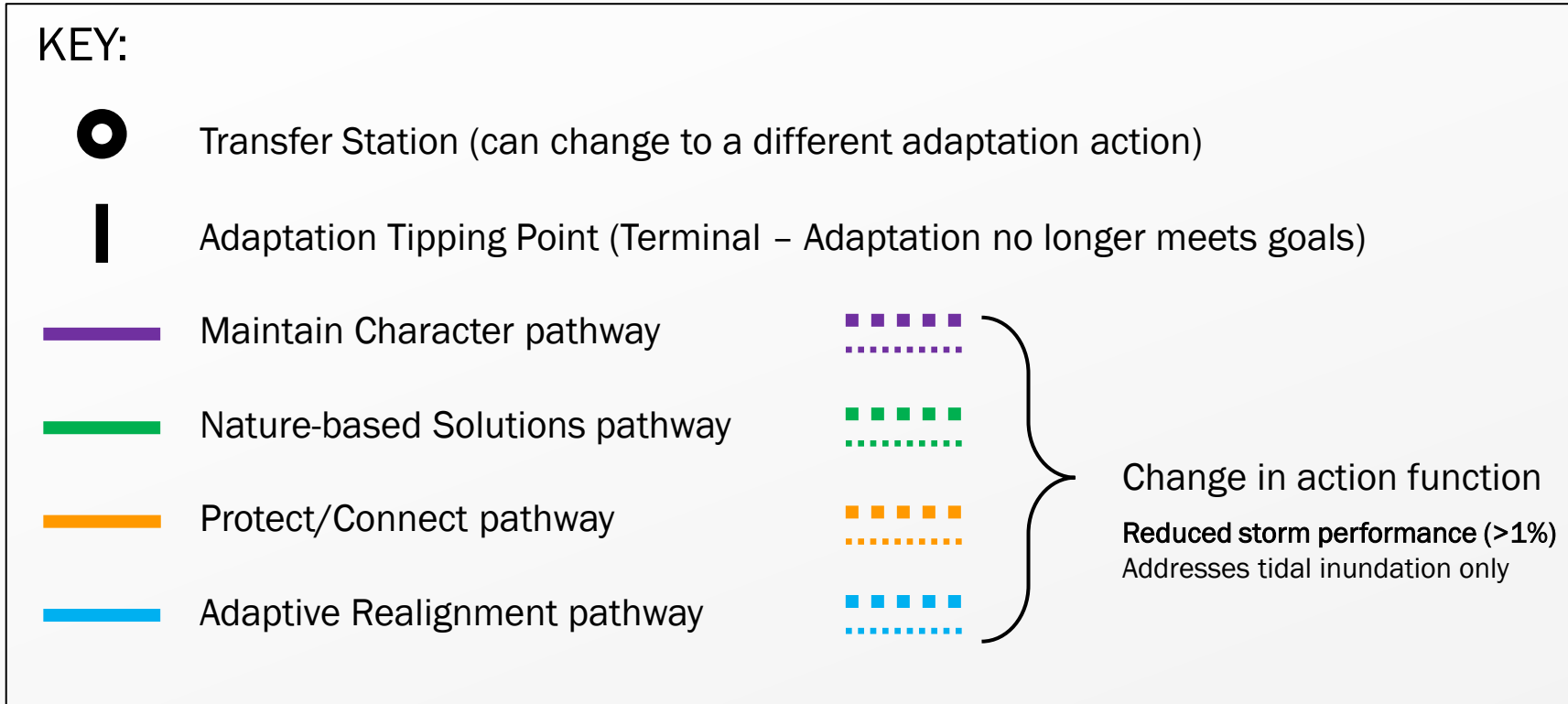
Management Area Gansett

- DEP Wetlands**
- Coastal Beach or Dune
 - Open Water
 - Rocky Intertidal
- Management Area**
- Parcel Boundaries
 - Coastal Infrastructure

Adaptive Realignment



Dynamic Adaptation Pathways for Woods Hole



Gansett Area

