



---

Appendix C  
Feedback Summary and Comments



---

Appendix C-1 Gansett Management Area

# Gansett Area



Deployable Barriers (road) +48"	1		
Dune enhancement +3'	1		
Modular Seawall (landing) +42"	1		
Elevate (landing/road)	1		
Construct Bridge			1
Reroute road (storm)		1	
Reroute road (tidal)		1	

	Yes	No
Resident?	0	1
Business owner/Employee?	0	1

Name (optional): \_\_\_\_\_

# Gansett Area

Are you a resident of this area?

YES

NO

Are you a business owner or employee in this area?

YES

NO



Comments

Deployable Barriers (road) +48"	✓			
Dune enhancement +3'	✓			
Modular Seawall (landing) +42"	✓			
Elevate (landing/road)	✓			
Construct Bridge			✓	
Reroute road (storm)		✓		
Reroute road (tidal)		✓		



---

Appendix C-2 Mill Pond Management Area

# Mill Pond Area



Deployable Barriers (mun.) +48"	6	3	
Wet Floodproofing (res.)	5	4	
Gardiner Rd Dune Construction (@wall)	6	3	
Restore Eel/Mill Pond Connection	8	1	1
Elevate roads and parcels (res.)	1	6	2
Raise Gardiner seawall w/ drainage	9	1	
Floodproof Park Rd Sewer Lift Station	8	1	
Millfield Rd Backyard Berms	7	2	
Drainage for Gardiner seawall	8	1	1
Elevate Structures (res.)	4	4	1
Buyouts & convert to open space (res.)	2	2	4

	Yes	No
Resident?	8	2
Business owner/Employee?	0	10

Name (optional): Sally Rucker Paei

# Mill Pond Area



Are you a resident of this area?

YES

NO

Are you a business owner or employee in this area?

YES

NO



Comments

Deployable Barriers (mun.) +48"	✓			
Wet Floodproofing (res.)	✓			
Gardiner Rd Dune Construction (@wall)	✓			
Restore Eel/Mill Pond Connection	✓			
Elevate roads and parcels (res.)	✓			
Raise Gardiner seawall w/ drainage	✓			See comments below.
Floodproof Park Rd Sewer Lift Station	✓			
Millfield Rd Backyard Berms	✓			
Drainage for Gardiner seawall	✱			Most important would aid Mill Pond situation; consider adding several feet to high areas on edges of seawall (from 10-12 to 13 ft)
Elevate Structures (res.)	✓			
Buyouts & convert to open space (res.)				

Name (optional): Catherine Cramer

## Mill Pond Area

Are you a resident of this area?

YES

NO

Are you a business owner or employee in this area?

YES

NO



Comments

Deployable Barriers (mun.) +48"	✓			These 2 solutions seem doable but not necessarily effective long-term
Wet Floodproofing (res.)	✓			
Gardiner Rd Dune Construction (@wall)	✓			These 2 solutions together seem optimal
Restore Eel/Mill Pond Connection	✓			
Elevate roads and parcels (res.)			x	A lot of cost for short term protection
Raise Gardiner seawall w/ drainage	✓			Preferable to other drainage option
Floodproof Park Rd Sewer Lift Station	✓			This is a priority
Millfield Rd Backyard Berms	✓			Nice solution though short term
Drainage for Gardiner seawall			x	least optimal choice for seawall
Elevate Structures (res.)			x	A lot of cost for short term protection
Buyouts & convert to open space (res.)	✓			Painful for homeowners but best option for long term



Name (optional): Stephan Uzzo

# Mill Pond Area

Are you a resident of this area?

YES

NO

Are you a business owner or employee in this area?

YES

NO



Comments

Deployable Barriers (mun.) +48"	<input type="checkbox"/>	<input checked="" type="checkbox"/>	<input type="checkbox"/>	
Wet Floodproofing (res.)	<input type="checkbox"/>	<input checked="" type="checkbox"/>	<input checked="" type="checkbox"/>	
Gardiner Rd Dune Construction (@wall)	<input checked="" type="checkbox"/>	<input type="checkbox"/>	<input type="checkbox"/>	
Restore Eel/Mill Pond Connection	<input checked="" type="checkbox"/>	<input type="checkbox"/>	<input type="checkbox"/>	
Elevate roads and parcels (res.)	<input type="checkbox"/>	<input checked="" type="checkbox"/>	<input type="checkbox"/>	
Raise Gardiner seawall w/ drainage	<input type="checkbox"/>	<input checked="" type="checkbox"/>	<input type="checkbox"/>	
Floodproof Park Rd Sewer Lift Station	<input checked="" type="checkbox"/>	<input type="checkbox"/>	<input type="checkbox"/>	
Millfield Rd Backyard Berms	<input type="checkbox"/>	<input checked="" type="checkbox"/>	<input type="checkbox"/>	
Drainage for Gardiner seawall	<input checked="" type="checkbox"/>	<input checked="" type="checkbox"/>	<input type="checkbox"/>	
Elevate Structures (res.)	<input checked="" type="checkbox"/>	<input type="checkbox"/>	<input type="checkbox"/>	
Buyouts & convert to open space (res.)	<input checked="" type="checkbox"/>	<input type="checkbox"/>	<input type="checkbox"/>	

Name (optional): Pete Killelea

## Mill Pond Area

Are you a resident of this area?

YES

NO

Are you a business owner or employee in this area?

YES

NO



Comments

Deployable Barriers (mun.) +48"	✓			
Wet Floodproofing (res.)	✓			
Gardiner Rd Dune Construction (@wall)		✓		
Restore Eel/Mill Pond Connection		✓		
Elevate roads and parcels (res.)		✓		
Raise Gardiner seawall w/ drainage	✓			
Floodproof Park Rd Sewer Lift Station	✓			
Millfield Rd Backyard Berms	✓			
Drainage for Gardiner seawall	✓			
Elevate Structures (res.)		✓		
Buyouts & convert to open space (res.)			✓	

Name (optional): Gale Clark

## Mill Pond Area

Are you a resident of this area?

YES

NO

Are you a business owner or employee in this area?

YES

NO



Comments

Deployable Barriers (mun.) +48"				
Wet Floodproofing (res.)				
Gardiner Rd Dune Construction (@wall)				
Restore Eel/Mill Pond Connection	X			enlarge & improve culvert
Elevate roads and parcels (res.)				
Raise Gardiner seawall w/ drainage	X			
Floodproof Park Rd Sewer Lift Station	X			
Millfield Rd Backyard Berms				
Drainage for Gardiner seawall	X			
Elevate Structures (res.)				
Buyouts & convert to open space (res.)				

Name (optional): M. Bump

# Mill Pond Area



Are you a resident of this area?

YES

NO

Are you a business owner or employee in this area?

YES

NO



Comments

Deployable Barriers (mun.) +48"	<input type="checkbox"/>	<input checked="" type="checkbox"/>	<input type="checkbox"/>	
Wet Floodproofing (res.)	<input checked="" type="checkbox"/>	<input type="checkbox"/>	<input type="checkbox"/>	
Gardiner Rd Dune Construction (@wall)	<input checked="" type="checkbox"/>	<input type="checkbox"/>	<input type="checkbox"/>	
Restore Eel/Mill Pond Connection	<input checked="" type="checkbox"/>	<input type="checkbox"/>	<input type="checkbox"/>	yes!
Elevate roads and parcels (res.)	<input type="checkbox"/>	<input checked="" type="checkbox"/>	<input type="checkbox"/>	
Raise Gardiner seawall w/ drainage	<input checked="" type="checkbox"/>	<input type="checkbox"/>	<input type="checkbox"/>	yes!
Floodproof Park Rd Sewer Lift Station	<input checked="" type="checkbox"/>	<input type="checkbox"/>	<input type="checkbox"/>	
Millfield Rd Backyard Berms	<input checked="" type="checkbox"/>	<input type="checkbox"/>	<input type="checkbox"/>	
Drainage for Gardiner seawall	<input checked="" type="checkbox"/>	<input type="checkbox"/>	<input type="checkbox"/>	
Elevate Structures (res.)	<input checked="" type="checkbox"/>	<input type="checkbox"/>	<input type="checkbox"/>	
Buyouts & convert to open space (res.)	<input type="checkbox"/>	<input type="checkbox"/>	<input checked="" type="checkbox"/>	

Name (optional): EMILY CLARK  
46 MILLFIELD

# Mill Pond Area



Are you a resident of this area?

**YES**

NO

Are you a business owner or employee in this area?

YES

NO



Comments

Deployable Barriers (mun.) +48"		✓		
Wet Floodproofing (res.)		✓		
Gardiner Rd Dune Construction (@wall)		✓		PROBABLY NOT MORE THAN A TEMPORARY FIX
* Restore Eel/Mill Pond Connection	✓			RESTORE/REPAIR/ENLARGE CULVERTS, PERHAPS W/ CONTROLLABLE GATES TO MANAGE MOON TIDES
Elevate roads and parcels (res.)			✓	
* Raise Gardiner seawall w/ drainage	✓			HIGHEST PRIORITY TO PROTECT THE ENTIRE VILLAGE
Floodproof Park Rd Sewer Lift Station		✓		
Millfield Rd Backyard Berms		✓		
* Drainage for Gardiner seawall	✓			
Elevate Structures (res.)		✓		
Buyouts & convert to open space (res.)			✓	

\* BEST IDEAS FOR AREA — ALSO APPEAR TO BE HIGHEST IMPACT FOR REASONABLE COST

Name (optional): \_\_\_\_\_

# Mill Pond Area

Are you a resident of this area?

YES

NO

Are you a business owner or employee in this area?

YES

NO



Comments

Deployable Barriers (mun.) +48"	✓			
Wet Floodproofing (res.)		✓		
Gardiner Rd Dune Construction (@wall)	✓			
Restore Eel/Mill Pond Connection	✓			
Elevate roads and parcels (res.)		✓		
Raise Gardiner seawall w/ drainage	✓			
Floodproof Park Rd Sewer Lift Station	✓			
Millfield Rd Backyard Berms	✓			
Drainage for Gardiner seawall	✓			
Elevate Structures (res.)		✓		
Buyouts & convert to open space (res.)			✓	

Name (optional): Pam Harvey

# Mill Pond Area



Are you a resident of this area?

YES

NO

Are you a business owner or employee in this area?

YES

NO



Comments

Deployable Barriers (mun.) +48"	<input checked="" type="checkbox"/>	<input type="checkbox"/>	<input type="checkbox"/>	
Wet Floodproofing (res.)	<input type="checkbox"/>	<input checked="" type="checkbox"/>	<input type="checkbox"/>	
Gardiner Rd Dune Construction (@wall)	<input checked="" type="checkbox"/>	<input type="checkbox"/>	<input type="checkbox"/>	
Restore Eel/Mill Pond Connection	<input checked="" type="checkbox"/>	<input type="checkbox"/>	<input type="checkbox"/>	
Elevate roads and parcels (res.)	<input type="checkbox"/>	<input checked="" type="checkbox"/>	<input type="checkbox"/>	
Raise Gardiner seawall w/ drainage	<input checked="" type="checkbox"/>	<input type="checkbox"/>	<input type="checkbox"/>	
Floodproof Park Rd Sewer Lift Station	<input type="checkbox"/>	<input type="checkbox"/>	<input type="checkbox"/>	
Millfield Rd Backyard Berms	<input checked="" type="checkbox"/>	<input type="checkbox"/>	<input type="checkbox"/>	
Drainage for Gardiner seawall	<input checked="" type="checkbox"/>	<input type="checkbox"/>	<input type="checkbox"/>	
Elevate Structures (res.)	<input type="checkbox"/>	<input checked="" type="checkbox"/>	<input type="checkbox"/>	
Buyouts & convert to open space (res.)	<input type="checkbox"/>	<input type="checkbox"/>	<input checked="" type="checkbox"/>	

Name (optional): Robert Brungus

# Mill Pond Area



Are you a resident of this area?

YES

NO

Are you a business owner or employee in this area?

YES

NO



Comments

				Comments
Deployable Barriers (mun.) +48"	✓			
Wet Floodproofing (res.)	✓			
Gardiner Rd Dune Construction (@wall)		✓		
Restore Eel/Mill Pond Connection			✓	
Elevate roads and parcels (res.)		✓		
Raise Gardiner seawall w/ drainage	✓			Yes before done at wall
Floodproof Park Rd Sewer Lift Station	✓			
Millfield Rd Backyard Berms	✓			
Drainage for Gardiner seawall		✓		
Elevate Structures (res.)	✓			
Buyouts & convert to open space (res.)		✓		





Appendix C-3 Spencer Baird Management Area

# Spencer Baird Area



Deployable Barriers (res.) +48"	3	2	1
Wet Floodproofing (res.)	5	1	
Stoney Beach dune enhancement	3	2	1
Elevate Land and Structures	1	4	
Elevate Seawalls	5		
Elevate Structures (res.)	3	3	
Buyouts & convert to open space		3	2

	Yes	No
Resident?	1	5
Business owner/Employee?	0	6

# Spencer Baird Area

Name (optional): Patricia Deekenhaeufst

Are you a resident of this area?

YES

NO

Are you a business owner or employee in this area?

YES

NO

volunteer @ WHOI



Comments

				Comments
Deployable Barriers (res.) +48"	✓			compare cost to benefit - Storage - good short term strategy
Wet Floodproofing (res.)	✓			
Stoney Beach dune enhancement		✓		
Elevate Land and Structures	✓			who will pay for this?
Elevate Seawalls	✓			"
Elevate Structures (res.)		✓		need to get good buyin from residents <sup>property values!</sup>
Buyouts & convert to open space		✓		

Name (optional): \_\_\_\_\_

# Spencer Baird Area



Are you a resident of this area?

YES

NO

Are you a business owner or employee in this area?

YES

NO



Comments

				Comments
Deployable Barriers (res.) +48"			✓	
Wet Floodproofing (res.)	✓			
Stoney Beach dune enhancement	✓			
Elevate Land and Structures				
Elevate Seawalls				
Elevate Structures (res.)	✓			
Buyouts & convert to open space		✓		Long-term solution

Name (optional): M. Bourpos

# Spencer Baird Area

Are you a resident of this area?

YES

NO

Are you a business owner or employee in this area?

YES

NO



Comments

				Comments
Deployable Barriers (res.) +48"		X		
Wet Floodproofing (res.)	X			
Stoney Beach dune enhancement			X	
Elevate Land and Structures		X		
Elevate Seawalls	X			
Elevate Structures (res.)		X		
Buyouts & convert to open space			X	

# Spencer Baird Area

Name (optional): \_\_\_\_\_

Are you a resident of this area?

YES

NO

Are you a business owner or employee in this area?

YES

NO



Comments

				Comments
Deployable Barriers (res.) +48"	✓			
Wet Floodproofing (res.)	✓			
Stoney Beach dune enhancement		✓		
Elevate Land and Structures		✓		
Elevate Seawalls	✓			
Elevate Structures (res.)	✓			
Buyouts & convert to open space				

# Spencer Baird Area

Name (optional): EMILY CLARK  
46 MILLFIELD

Are you a resident of this area? YES  NO

Are you a business owner or employee in this area? YES  NO



Comments

Deployable Barriers (res.) +48"	<input type="checkbox"/>	<input checked="" type="checkbox"/>	<input type="checkbox"/>	
Wet Floodproofing (res.)	<input type="checkbox"/>	<input checked="" type="checkbox"/>	<input type="checkbox"/>	
Stoney Beach dune enhancement	<input checked="" type="checkbox"/>	<input type="checkbox"/>	<input type="checkbox"/>	
Elevate Land and Structures	<input type="checkbox"/>	<input checked="" type="checkbox"/>	<input type="checkbox"/>	
Elevate Seawalls	<input checked="" type="checkbox"/>	<input type="checkbox"/>	<input type="checkbox"/>	
Elevate Structures (res.)	<input type="checkbox"/>	<input checked="" type="checkbox"/>	<input type="checkbox"/>	
Buyouts & convert to open space	<input type="checkbox"/>	<input type="checkbox"/>	<input checked="" type="checkbox"/>	

# Spencer Baird Area

Name (optional): A Bumpus

Are you a resident of this area? YES  NO

Are you a business owner or employee in this area? YES  NO



Comments

	<input type="radio"/>	<input type="radio"/>	<input type="radio"/>	Comments
Deployable Barriers (res.) +48"	<input checked="" type="checkbox"/>	<input type="checkbox"/>	<input type="checkbox"/>	
Wet Floodproofing (res.)	<input checked="" type="checkbox"/>	<input type="checkbox"/>	<input type="checkbox"/>	
Stoney Beach dune enhancement	<input checked="" type="checkbox"/>	<input type="checkbox"/>	<input type="checkbox"/>	
Elevate Land and Structures	<input type="checkbox"/>	<input checked="" type="checkbox"/>	<input type="checkbox"/>	
Elevate Seawalls	<input checked="" type="checkbox"/>	<input type="checkbox"/>	<input type="checkbox"/>	
Elevate Structures (res.)	<input checked="" type="checkbox"/>	<input type="checkbox"/>	<input type="checkbox"/>	
Buyouts & convert to open space	<input type="checkbox"/>	<input checked="" type="checkbox"/>	<input type="checkbox"/>	





Appendix C-4 Penzance Point Management Area

# Penzance Point Area



Deployable Barriers (res.) +48"	2	2	
Wet Floodproofing (res.)	2	2	
Bar Neck & Point dune enhancement	4		
Elevate Roads	3	1	
Elevate Structures (res.)		4	
Buyouts and/or Move Structures			4

	Yes	No
Resident?	1	3
Business owner/Employee?	0	4

Name (optional): \_\_\_\_\_

# Penzance Point Area

Are you a resident of this area?

YES

NO

Are you a business owner or employee in this area?

YES

NO



Comments

Deployable Barriers (res.) +48"	✓			
Wet Floodproofing (res.)	✓			
Bar Neck & Point dune enhancement	✓			
Elevate Roads		✓		
Elevate Structures (res.)		✓		
Buyouts and/or Move Structures			✓	

Name (optional): Pam Horvey

# Penzance Point Area



Are you a resident of this area?

YES

NO




Are you a business owner or employee in this area?

YES

NO



Comments

				Comments
Deployable Barriers (res.) +48"	✓			
Wet Floodproofing (res.)		✓		
Bar Neck & Point dune enhancement	✓			
Elevate Roads	✓			
Elevate Structures (res.)		✓		
Buyouts and/or Move Structures			✓	

Name (optional): Matthew Bumpus

# Penzance Point Area

Are you a resident of this area?

YES

NO

Are you a business owner or employee in this area?

YES

NO




Comments

Deployable Barriers (res.) +48"	<input type="checkbox"/>	<input checked="" type="checkbox"/>	<input type="checkbox"/>	
Wet Floodproofing (res.)	<input checked="" type="checkbox"/>	<input type="checkbox"/>	<input type="checkbox"/>	
Bar Neck & Point dune enhancement	<input checked="" type="checkbox"/>	<input type="checkbox"/>	<input type="checkbox"/>	
Elevate Roads	<input checked="" type="checkbox"/>	<input type="checkbox"/>	<input type="checkbox"/>	
Elevate Structures (res.)	<input type="checkbox"/>	<input checked="" type="checkbox"/>	<input type="checkbox"/>	
Buyouts and/or Move Structures	<input type="checkbox"/>	<input type="checkbox"/>	<input checked="" type="checkbox"/>	

# Penzance Point Area

Name (optional): EMILY CLARK  
46 MILFIELD



Are you a resident of this area? YES NO  
 Are you a business owner or employee in this area? YES NO

Comments

	<input type="radio"/>	<input type="radio"/>	<input type="radio"/>	Comments
Deployable Barriers (res.) +48"		✓		
Wet Floodproofing (res.)		✓		
Bar Neck & Point dune enhancement	✓			
Elevate Roads	✓			
Elevate Structures (res.)		✓		
Buyouts and/or Move Structures			✓	



Appendix C-5 Eel Pond Management Area

# Eel Pond Area



Deployable Barriers (sci., mun.) +48"	2	1	1
Wet Floodproofing (res.)	3	1	
School St increase culvert and elevate	3	1	1
Dry Floodproofing (sci., com.)	4	1	
Elevate Eel Pond bulkheads	1	2	1
Elevate Millfield Rd and parcels (res.)	1	3	
Elevate Water St and parcels (com.)	1	2	
Flood Barrier at Eel Pond Channel	1	2	
Reprogram 1 <sup>st</sup> fl. floodable (sci.)	3		1
Move ops, develop park	1	1	1
Elevate Structures (res.)	1	3	
Buyouts & convert to open space (res.)		1	2

	Yes	No
Resident?	2	3
Business owner/Employee?	1	4



Name (optional): EMILY CLARK  
46 MILLFIELD

# Eel Pond Area



Are you a resident of this area?

YES

NO

Are you a business owner or employee in this area?

YES

NO



Comments

Deployable Barriers (sci., mun.) +48"		✓		
Wet Floodproofing (res.)		✓		
School St (increase culvert and elevate)	☺			LARGER CULVERT, MINOR ELEVATE SCHOOL ST NO NEED FOR ROAD ACCESS
Dry Floodproofing (sci., com.)		✓		
Elevate Eel Pond bulkheads		☺		
Elevate Millfield Rd and parcels (res.)		✓	✓	➤ HARD & EXPENSIVE, ALTHOUGH ALREADY REQUIRED W/ X% PROJECT SCOPE
Elevate Water St and parcels (com.)		✓	✓	
Flood Barrier at Eel Pond Channel				
Reprogram 1 <sup>st</sup> fl. floodable (sci.)			✓	
Move ops, develop park			✓	
Elevate Structures (res.)		✓		
Buyouts & convert to open space (res.)			✓	

Name (optional): M. Bompas

# Eel Pond Area



Are you a resident of this area?

YES

NO

Are you a business owner or employee in this area?

YES

NO



Comments

Deployable Barriers (sci., mun.) +48"			X	
Wet Floodproofing (res.)	X			
School St (increase culvert and elevate)	X			Do NOT Elevate,
Dry Floodproofing (sci., com.)	X			
Elevate Eel Pond bulkheads	X			
Elevate Millfield Rd and parcels (res.)		X		
Elevate Water St and parcels (com.)	X			
Flood Barrier at Eel Pond Channel		X		
Reprogram 1 <sup>st</sup> fl. floodable (sci.)	X			
Move ops, develop park	X			
Elevate Structures (res.)		X		
Buyouts & convert to open space (res.)			X	

Name (optional): Eve Clark

# Eel Pond Area



Are you a resident of this area? YES NO

Are you a business owner or employee in this area? YES NO

Comments

Deployable Barriers (sci., mun.) +48"	<input type="checkbox"/>	<input type="checkbox"/>	<input type="checkbox"/>	
Wet Floodproofing (res.)	<input type="checkbox"/>	<input type="checkbox"/>	<input type="checkbox"/>	
School St increase culvert and elevate	<input type="checkbox"/>	<input type="checkbox"/>	<input checked="" type="checkbox"/>	x → elevate    yes to increasing culvert
Dry Floodproofing (sci., com.)	<input type="checkbox"/>	<input type="checkbox"/>	<input type="checkbox"/>	
Elevate Eel Pond bulkheads	<input type="checkbox"/>	<input type="checkbox"/>	<input checked="" type="checkbox"/>	
Elevate Millfield Rd and parcels (res.)	<input checked="" type="checkbox"/>	<input type="checkbox"/>	<input type="checkbox"/>	By individual property owner
Elevate Water St and parcels (com.)	<input type="checkbox"/>	<input type="checkbox"/>	<input type="checkbox"/>	
Flood Barrier at Eel Pond Channel	<input type="checkbox"/>	<input type="checkbox"/>	<input type="checkbox"/>	
Reprogram 1 <sup>st</sup> fl. floodable (sci.)	<input checked="" type="checkbox"/>	<input type="checkbox"/>	<input type="checkbox"/>	
Move ops, develop park	<input type="checkbox"/>	<input type="checkbox"/>	<input type="checkbox"/>	
Elevate Structures (res.)	<input type="checkbox"/>	<input type="checkbox"/>	<input type="checkbox"/>	
Buyouts & convert to open space (res.)	<input type="checkbox"/>	<input type="checkbox"/>	<input type="checkbox"/>	

increase size and flow of culverts btwn Mill Pond + Eel Pond

Name (optional): Pam Horvey

# Eel Pond Area



Are you a resident of this area?

YES

NO

Are you a business owner or employee in this area?

YES

NO



Comments

Deployable Barriers (sci., mun.) +48"				
Wet Floodproofing (res.)				
School St increase culvert and elevate				
Dry Floodproofing (sci., com.)				
Elevate Eel Pond bulkheads				
Elevate Millfield Rd and parcels (res.)				
Elevate Water St and parcels (com.)				
Flood Barrier at Eel Pond Channel	✓			
Reprogram 1 <sup>st</sup> fl. floodable (sci.)				
Move ops, develop park				
Elevate Structures (res.)				
Buyouts & convert to open space (res.)				

Name (optional): \_\_\_\_\_

# Eel Pond Area

Are you a resident of this area?

YES

NO

Are you a business owner or employee in this area?

YES

NO



Comments

Deployable Barriers (sci., mun.) +48"	✓			
Wet Floodproofing (res.)	✓			
School St increase culvert and elevate		✓		
Dry Floodproofing (sci., com.)	✓			
Elevate Eel Pond bulkheads		✓		
Elevate Millfield Rd and parcels (res.)		✓		
Elevate Water St and parcels (com.)		✓		
Flood Barrier at Eel Pond Channel		✓		
Reprogram 1 <sup>st</sup> fl. floodable (sci.)	✓			
Move ops, develop park		✓		
Elevate Structures (res.)		✓		
Buyouts & convert to open space (res.)		✓		



Appendix C-6 Waterfront Management Area

# Waterfront Area



Deployable Barriers (sci., mun.) +48"	2	3	
Wet Floodproofing (mun.)	3	2	
Bar Neck living shoreline	4	1	1
Dry Floodproofing (sci., sewer lift)	5		
Water St/ Albatross flood walls	3	2	
Elevate NOAA bulkhead (tidal)	5		1
Elevate Waterfront Park / NOAA corner	2	1	
Elevate Water St/ Albatross	2	3	
Reprogram 1 <sup>st</sup> fl. floodable (sci.)	4	1	
Move ops, expand waterfront park	3	1	1

	Yes	No
Resident?	2	2
Business owner/Employee?	0	4

Name (optional): Gale Clark

# Waterfront Area

Are you a resident of this area?

YES

NO

Are you a business owner or employee in this area?

YES

NO



Comments

				Comments
Deployable Barriers (sci., mun.) +48"		X		Reasonable
Wet Floodproofing (mun.)		X		Reasonable
Bar Neck living shoreline			X	unlikely to last
Dry Floodproofing (sci., sewer lift)				
Water St/ Albatross flood walls				
Elevate NOAA bulkhead (tidal)			X	Good for storms, tides
Elevate Waterfront Park / NOAA corner				
Elevate Water St/ Albatross				
Reprogram 1 <sup>st</sup> fl. floodable (sci.)				
Move ops, expand waterfront park				



Name (optional): Patricia Beckenbaupt

# Waterfront Area



Are you a resident of this area?

YES

NO

Are you a business owner or employee in this area?

YES

NO

*WTOI volunteer*



Comments

Deployable Barriers (sci., mun.) +48"	✓			
Wet Floodproofing (mun.)	✓			
Bar Neck living shoreline	✓			
Dry Floodproofing (sci., sewer lift)	✓			
Water St/ Albatross flood walls		✓		
Elevate NOAA bulkhead (tidal)	✓			
Elevate Waterfront Park / NOAA corner	✓			\$ \$ ?
Elevate Water St/ Albatross	✓			\$ \$ ?
Reprogram 1 <sup>st</sup> fl. floodable (sci.)	✓			
Move ops, expand waterfront park		✓		

Name (optional): Pam Horvey

# Waterfront Area

Are you a resident of this area?

**YES**

**NO**

Are you a business owner or employee in this area?

**YES**

**NO**



Comments

Deployable Barriers (sci., mun.) +48"	✓			<i>Is it possible to designate the drawbridge?</i>
Wet Floodproofing (mun.)	✓			
Bar Neck living shoreline	✓			
Dry Floodproofing (sci., sewer lift)	✓			
Water St/ Albatross flood walls	✓			
Elevate NOAA bulkhead (tidal)	✓			
Elevate Waterfront Park / NOAA corner	✓			
Elevate Water St/ Albatross	✓			
Reprogram 1 <sup>st</sup> fl. floodable (sci.)	✓			
Move ops, expand waterfront park	✓			

Name (optional): Matthew Bumpus

# Waterfront Area

Are you a resident of this area? YES NO

Are you a business owner or employee in this area? YES NO



Comments

	<input type="radio"/>	<input checked="" type="radio"/>	<input type="radio"/>	Comments
Deployable Barriers (sci., mun.) +48"		<input checked="" type="checkbox"/>		
Wet Floodproofing (mun.)	<input checked="" type="checkbox"/>			
Bar Neck living shoreline	<input checked="" type="checkbox"/>			
Dry Floodproofing (sci., sewer lift)	<input checked="" type="checkbox"/>			
Water St/ Albatross flood walls		<input checked="" type="checkbox"/>		
Elevate NOAA bulkhead (tidal)	<input checked="" type="checkbox"/>			
Elevate Waterfront Park / NOAA corner		<input checked="" type="checkbox"/>		
Elevate Water St/ Albatross		<input checked="" type="checkbox"/>		
Reprogram 1 <sup>st</sup> fl. floodable (sci.)	<input checked="" type="checkbox"/>			
Move ops, expand waterfront park	<input checked="" type="checkbox"/>			

Name (optional): EMILY CLARK  
46 MILLFIELD

# Waterfront Area



Are you a resident of this area? YES NO

Are you a business owner or employee in this area? YES NO

😊 😐 😞 Comments

Deployable Barriers (sci., mun.) +48"		✓		
Wet Floodproofing (mun.)		✓		
Bar Neck living shoreline		✓		
Dry Floodproofing (sci., sewer lift)	✓			
Water St/ Albatross flood walls	✓			
Elevate NOAA bulkhead (tidal)	✓			
Elevate Waterfront Park / NOAA corner				
Elevate Water St/ Albatross		✓		
Reprogram 1 <sup>st</sup> fl. floodable (sci.)		✓		
Move ops, expand waterfront park			✓	

Name (optional): \_\_\_\_\_

# Waterfront Area

Are you a resident of this area?

YES

NO

Are you a business owner or employee in this area?

YES

NO



Comments

Deployable Barriers (sci., mun.) +48"		X		
Wet Floodproofing (mun.)				
Bar Neck living shoreline	X			
Dry Floodproofing (sci., sewer lift)	X			
Water St/ Albatross flood walls	X			
Elevate NOAA bulkhead (tidal)	X			
Elevate Waterfront Park / NOAA corner				
Elevate Water St/ Albatross		X		
Reprogram 1 <sup>st</sup> fl. floodable (sci.)	X			
Move ops, expand waterfront park	X			



Appendix C-7 Juniper Point Management Area

# Juniper Point Area



Deployable Barriers (res.) +48"	2	1	
Wet Floodproofing (res.)	4		
Hinckley Rd beach dune enhancement	2	1	1
Dry Floodproofing (USCG, com.)	1		1
Elevate seawalls and bulkheads	2		
Elevate roads	1		
Elevate Structures (USCG, com., res.)	3		
Reroute Little Harbor Rd (storm)		1	1
Luscombe Ave waterfront park			1

	Yes	No
Resident?	1	3
Business owner/Employee?	0	4

Name (optional): M. Bumpus

# Juniper Point Area



Are you a resident of this area?

YES

NO

Are you a business owner or employee in this area?

YES

NO



Comments

				Comments
Deployable Barriers (res.) +48"	<input type="checkbox"/>	<input checked="" type="checkbox"/>	<input type="checkbox"/>	
Wet Floodproofing (res.)	<input checked="" type="checkbox"/>	<input type="checkbox"/>	<input type="checkbox"/>	
Hinckley Rd beach dune enhancement	<input checked="" type="checkbox"/>	<input type="checkbox"/>	<input type="checkbox"/>	
Dry Floodproofing (USCG, com.)	<input checked="" type="checkbox"/>	<input type="checkbox"/>	<input type="checkbox"/>	
Elevate seawalls and bulkheads	<input checked="" type="checkbox"/>	<input type="checkbox"/>	<input type="checkbox"/>	
Elevate roads	<input checked="" type="checkbox"/>	<input type="checkbox"/>	<input type="checkbox"/>	
Elevate Structures (USCG, com., res.)	<input checked="" type="checkbox"/>	<input type="checkbox"/>	<input type="checkbox"/>	
Reroute Little Harbor Rd (storm)	<input type="checkbox"/>	<input type="checkbox"/>	<input checked="" type="checkbox"/>	
Luscombe Ave waterfront park	<input type="checkbox"/>	<input type="checkbox"/>	<input checked="" type="checkbox"/>	



Name (optional): Garrett Clarke

# Juniper Point Area



Are you a resident of this area? YES  NO

Are you a business owner or employee in this area? YES  NO

Comments

Deployable Barriers (res.) +48"	<input checked="" type="checkbox"/>	<input type="checkbox"/>	<input type="checkbox"/>	
Wet Floodproofing (res.)	<input checked="" type="checkbox"/>	<input type="checkbox"/>	<input type="checkbox"/>	
Hinckley Rd beach dune enhancement	<input type="checkbox"/>	<input type="checkbox"/>	<input type="checkbox"/>	
Dry Floodproofing (USCG, com.)	<input type="checkbox"/>	<input type="checkbox"/>	<input type="checkbox"/>	
Elevate seawalls and bulkheads	<input checked="" type="checkbox"/>	<input type="checkbox"/>	<input type="checkbox"/>	
Elevate roads	<input type="checkbox"/>	<input type="checkbox"/>	<input type="checkbox"/>	
Elevate Structures (USCG, com., res.)	<input type="checkbox"/>	<input type="checkbox"/>	<input type="checkbox"/>	
Reroute Little Harbor Rd (storm)	<input type="checkbox"/>	<input type="checkbox"/>	<input type="checkbox"/>	
Luscombe Ave waterfront park	<input type="checkbox"/>	<input type="checkbox"/>	<input type="checkbox"/>	

Name (optional): KEVIN BRICKENHaupt

# Juniper Point Area

Are you a resident of this area?

YES

NO

Are you a business owner or employee in this area?

YES

NO



Comments

Deployable Barriers (res.) +48"	<del>✓</del>			
Wet Floodproofing (res.)	✓			
Hinckley Rd beach dune enhancement	✓			
Dry Floodproofing (USCG, com.)				
Elevate seawalls and bulkheads				
Elevate roads				
Elevate Structures (USCG, com., res.)	✓			
Reroute Little Harbor Rd (storm)				
Luscombe Ave waterfront park				

Name (optional): Ellen Tully

# Juniper Point Area

Are you a resident of this area?

YES

NO

Are you a business owner or employee in this area?

YES

NO



Comments

Deployable Barriers (res.) +48"	✓	<del>✓</del>		
Wet Floodproofing (res.)	✓			
Hinckley Rd beach dune enhancement			✓	don't think it's worth it
Dry Floodproofing (USCG, com.)				
Elevate seawalls and bulkheads				
Elevate roads				
Elevate Structures (USCG, com., res.)	✓			
Reroute Little Harbor Rd (storm)		✓		
Luscombe Ave waterfront park				not part of Juniper Point



Appendix C-8 Nobska Point Management Area

# Nobska Point Area



Deployable Barriers (res.) +48"			1
Wet Floodproofing (res.)	2		
Coastal bank and dune enhancement	1		1
Elevate Church St & Lower Nobska Rd			1
Reroute Lower Nobska Rd (storm)			1
Elevate Structures (res.)		1	1
Relocate outbuildings (tidal)			2

	Yes	No
Resident?	1	1
Business owner/Employee?	0	2

Name (optional): KEN BAKEMAN

# Nobska Point Area

Are you a resident of this area?

YES

NO

Are you a business owner or employee in this area?

YES

NO




Comments

				Comments
Deployable Barriers (res.) +48"				
Wet Floodproofing (res.)	✓			
Coastal bank and dune enhancement	✓			
Elevate Church St & Lower Nobska Rd				
Reroute Lower Nobska Rd (storm)				
Elevate Structures (res.)		✓		
Relocate outbuildings (tidal)			✓	

Name (optional): Nat Trumbull

# Nobska Point Area



Are you a resident of this area?  YES  NO

Are you a business owner or employee in this area?  YES  NO

Comments

	<input type="radio"/>	<input type="radio"/>	<input type="radio"/>	Comments
Deployable Barriers (res.) +48"	<input type="radio"/>	<input type="radio"/>	<input checked="" type="radio"/>	
Wet Floodproofing (res.)	<input checked="" type="radio"/>	<input type="radio"/>	<input type="radio"/>	I can only think of one house on Church
Coastal bank and dune enhancement	<input type="radio"/>	<input type="radio"/>	<input checked="" type="radio"/>	
Elevate Church St & Lower Nobska Rd	<input type="radio"/>	<input type="radio"/>	<input checked="" type="radio"/>	
Reroute Lower Nobska Rd (storm)	<input type="radio"/>	<input type="radio"/>	<input checked="" type="radio"/>	
Elevate Structures (res.)	<input type="radio"/>	<input type="radio"/>	<input checked="" type="radio"/>	
Relocate outbuildings (tidal)	<input type="radio"/>	<input type="radio"/>	<input checked="" type="radio"/>	

SI. That is vulnerable (7 Church St.)



Appendix C-9 Fay Road Point Management Area



# Fay Road Area



Deployable Barriers (res.) +48"	1		
Wet Floodproofing (res.)	1		
Coastal bank and dune enhancement	1		
Landscape berm or terracing		1	
Elevate Road		1	
Elevate Structures (res.)		1	

	Yes	No
Resident?	0	1
Business owner/Employee?	0	1

Name (optional): \_\_\_\_\_

# Fay Road Area

Are you a resident of this area?

YES

NO

Are you a business owner or employee in this area?

YES

NO



Comments

Deployable Barriers (res.) +48"	✓			
Wet Floodproofing (res.)	✓			
Coastal bank and dune enhancement	✓			
Landscape berm or terracing		✓		
Elevate Road		✓		
Elevate Structures (res.)		✓		